

1145 01

Tom
21 Sept 82.
10.35

44° 43' N
110° 30' W

I

A updown
B land c

11

I

A jagged
B land c

S-B Brown c
rocky c
green pc
grainy c
hot cf.
quiet out door noises
dry acid smells cf.
large open area pc

AI Breaks
vast
overwhelming

44° 43' N
110° 30' W

♀ C A rolling
B Bour

11

♀ A down c
B land c

S. 2 brown c
smooth cef.

Sunny PC
hat cef.

shiny PC

Sounds?

quiet out door sounds

wind sounds

dry. cef.

At numb & tingling
sensation

high PC

AI?

44° 43' N

110° 30' W

I

A rolling

B hill

S-2 dommed at.

sandy PC

hard PC

light brown PC

dry shrubs at.

Real Bb

Arizona desert scene.

"

I

A

B

M

Breaks

"

I

A rough

B land PC

S-2 brown C

jagged C

gray C

dry up
ridges PC
many ridges PC
large irregular
area C
emense brown
area PC

Aol Breaks
Bad lands.
A/Bb desolate.

44° 43' N
110° 30' W

I

A angles
B —

"

I

A irregular
down C
B valley.
Aol Breaks

"

I

A rising
B land
A flat
B land.

1145 01

5

S-2 large brown
sandy
brush
buildings
old
brown

Adl Bk.
Mexican feeling.

44° 43' N

110° 30' W

Q

A falling c

B -

S-2 flowing
droppings

watery fall S

End.

1145 01

Tom
21 Sept 82
1035

44° 43' N
110° 30' W



A - up down

B - land c

44° 43' N
110° 30' W



A - jagged

B. land c

S-2 Brown c

Rocky c

Green PC

grainy c

Hot CB

Quiet outdoor CFB
sounds

Dry Acid

Smells CFB

large open

Area PC

AI Break


Vast

Wow

overwhelming

1145 01

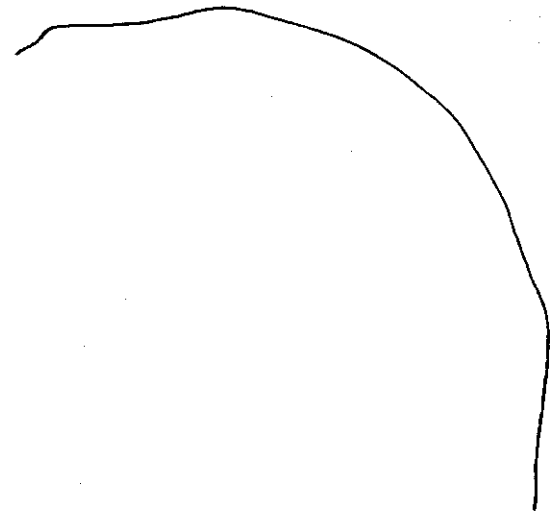
44° 43' N
110° 30' W



A Rolling down

B-

44° 43' N
110° 30' W



A - down c

B - land c

S-2 Brown c

Smooth c/B

Sunny PC

Hot c/B

Shiny PC

Quiet outdoors

Sound

Wind sounds


dry c/B

1145 01

AT Break (3)

S-2 Mum, tingling
Sensation
High PC

44° 43' N
110° 30' W




A - Rolling
B - Hill


D-2
domes cfb
Sandy PC
Hard PC
light Brown PC
dry shrubs cfb

Aol Break
Arizona desert
Scene

4° 43' N
110° 30' W



44° 43' N
110° 30' W



S-2

Brown c

Jagged c

grainy c

dry CFB

Ridges PC

many ridges


large irregular area PC

immense brown area PC

Aol Break
Baah Sands

desolate AT Break

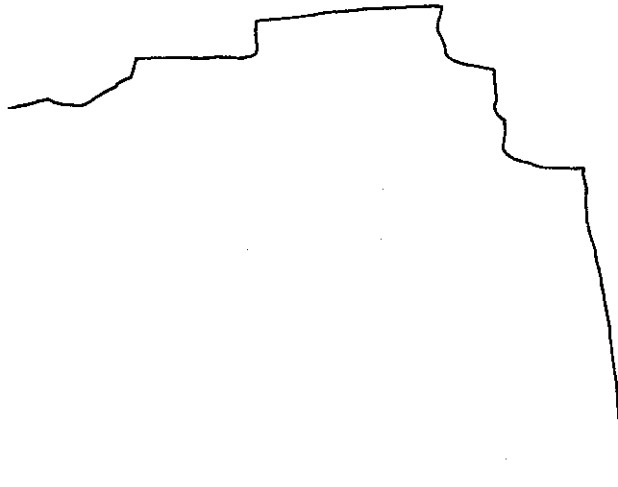
44° 43' N
110° 30' W



A - Angles

B -

44° 43' N
110° 30' W



A much lower down c


B Valley

A of Beck

Valley

S-2

44° 43' N
110° 30' W



A - Rising

B - Land

A - flat

B - land

S-2 large

Brown

Sandy


Bush

1145 01

Buildings
old
Brown (6)

Aol Bush
Mexican Felings

44° 43' N
110° 30' W




A falling
B -

S-Z flowing
dropping c

Waterfall C

Site

End



1145 01