

1212 01

Tom  
14 Sep 82.  
9.25

30° 42' N  
82° 15' W

I

A angles.  
B Buildings  
Conf Breaks ..

"

I

A rising fallins  
B —

S-2 height.  
dirt.  
ground  
Brown PC

Adol? —

"

I

A curving  
jetties ...  
B —

1212 01

30° 42' N

82° 15' W

9

A meandering  
flows c  
B water c

S-2 Blue cf  
cold cf.  
fast cf.  
dark ch.

Aal Breaks  
hills.

"

9

A swelling  
rolling

B water c

S-2 large  
flat cf.  
sath cf.  
quit pc  
green pc  
brown pc  
outdoors c

Aal Breaks hills.

300 42' N  
820 15' W

I

A flat  
vratc c

B -

"

I

A rollins.

B water c

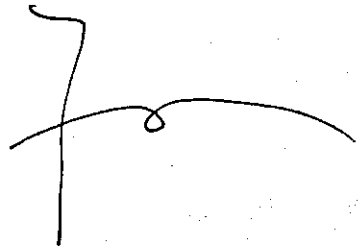
"

I

As ord given too early

A -

B -



"

I

A flowing.

B water c

S-2? -

"

I

A flowing.

B water c

S-2 do  
swellings. ay

1212 01

(4)

30° 42' N  
82° 15' W

I

A swelling  
flowing.

B water

S-2? splashing.  
No chry  
road sounds  
smells?

Dal/Breaks  
sort of dry smells

I

A jerky.  
B —

S-2? ocean sounds -  
roaring.  
Dal beach!

"

I

A solid  
B land of.

A — Miss  
Breaks

A swelling  
B water c

1212 01

(5)

S-2 swelling  
floating PC

Aal Break  
shy swelling  
rolling water  
like middle of  
ocean.

S-2 very.

A cold.  
physically.

30° 42' N  
82° 15' W

8

A flat rolling  
B water C

S-2 incl sounds C  
sea sounds  
blue C  
green C  
swinging  
still C  
wooded C

Aal Break of a  
false mass  
hills round it  
evergreen trees

1212 01

6

water / Bird  
sounds, still  
wooded

End

1212 01

Tom  
14 Sept 82  
0925

30° 42' N  
82° 15' W



A - angles  
B - Buildings

Comp Break

30° 42' N  
82° 15' W



A - Rising fall  
B -

S-Z height  
dirt  
ground  
Brown PC

30° 42' N  
82° 15' W



A up  
curving  
futing  
meandering

B -

1212 01

30° 42' N  
120° 15' W



A - meandering  
flowing  
B - water

S-Z Blue CFB


Cold CFB

fast CFB

Dark CFB

Beaks  
Aol Hills  
~~Hills~~  
~~Hills~~  
~~Hills~~  
Hills

30° 42' N  
120° 15' W



A Swelling  
rolling

B water

S-Z large CFB

flat CFB

Dark CFB

Salty CFB

Aol Broad -  
Lower falls  
Idaho


Quied PC

Green PC

Brown PC

Outdoors C

30° 42' N  
82° 15' W



A flat eratic c  
B -

30° 42' N  
82° 15' W



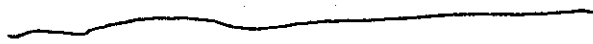
A Rolling  
B Water C

30° 42' N  
82° 15' W



A —  
B —  
Confusion  
Beak

30° 42' N  
82° 15' W



A flowing  
B Water C

30° 42' N  
82° 15' W



A flowing  
B Water

5-2 Dark  
Swelling

30° 42' N  
120° 15' W



A Swelling  
flowing


B water C

S-Z splashing  
Rocky

Road sounds

Smells

Holbeck ant/dry



A jerky

B -


Ocean sounds

Roaring

Holbeck  
Beach

1212 01

30° 42' N  
82° 15' W



A Solid  
B land CFB

A miss Break

A rolling  
B water C

S-Z swelling  
floating PC

Sol Break

Sky  
Swelling Rolling  
water  
middle of ocean

AI Break  
S-Z  
Very Cold  
Water sounds

30° 42' N  
128 15' W

1212 01



A flat rolling

B water c

S-Z Bird sounds

Sea sounds

Blue zFB

Green RC

Roaring

Still c

Wooded c

Aol Break

lake

hill around it  
evergreen trees

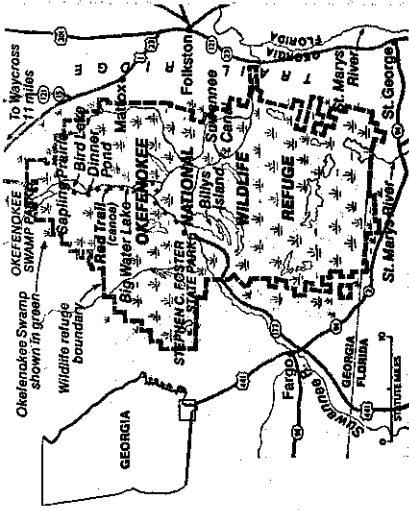

is Aol ←

Water w/ Bird sounds

Still

Wooded

End  
1/2



# Okefenokee, the Magical Swamp 1212 01

**T**HERE IS SOMETHING wonderfully elemental, marvelously primeval about bog, marsh, or swamp. The waters, the muck, the rushes and cattails fairly teem with life from the lowest forms on up the scale of evolution. Indeed it was in swamps, was it not, that life first emerged from the sea to colonize the land? And thus it was with an atavistic feeling of coming home that I stepped into Clay Purvis's canoe at the northern entrance to Okefenokee Swamp on a cold, clear December morning.

Clay, a quick-moving, slightly built naturalist-guide for Okefenokee Swamp Park, has spent a good part of his 22 years exploring the inner recesses of Okefenokee.

Like a vast saucer of tea, Okefenokee spills its dark waters across 680 square miles of southeast Georgia and northern Florida. Here Spanish moss-draped cypress, open-marsh "prairies," and piny islands offer refuge to wildlife and serenity to man.