

1333 00

Tom  
22 Sep 82.  
8.22

43° 34' 32" N  
88° 38' 8" W

I

A bump flat pc  
B land c

"

I

A rising  
drooping  
B land cf

"

I

A flat pc  
B land c

S-2 smooth cf  
light colored pc  
open c  
green pc  
trees cf.

Sal Breaks  
Island  
Palm trees

1333 00

43° 34' 32" N

88° 38' 8" W

L

A M  
Breaks

"

M  
Breaks

"

f

M  
Breaks

"

L C

A flat  
B land

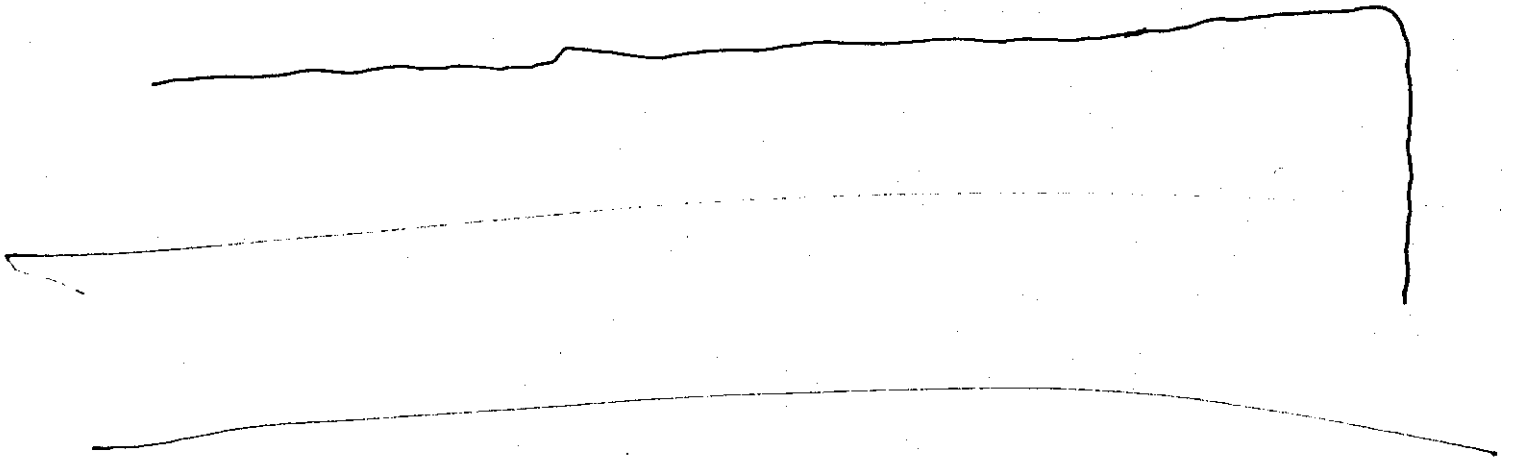
hard / soft  
green PC  
cool PC  
vast PC

1333 00

③

streaked cf.  
white cf.  
wet c  
patch c  
shiny cf.  
marshy area S.


End.



1333 00

TOM  
22 SEPT 82  
0822

43° 34' 32" N  
88° 38' 8" W




A bump flat  
B land C

43° 34' 32" N  
88° 38' 8" W



A Rains droppings  
B land CFB

43° 34' 32" N  
88° 38' 8" W



A flat  
B land =


S-2 Smooth cfb  
PC light colored  
C Open  
PC green  
CFB trees

Aol Buck  
Island  
w/ Palm trees

1333 00

43° 34' 32" N

88° 38' 8" W




A M is Beck

43° 34' 32" N

88° 38' 8" W


M Beck

43° 34' 32" N  
88° 38' 8" W



A — M Beck  
B —

43° 34' 32" N  
88° 38' 8" W



A flat  
B land

S-2 - hard CFB  
Grainy RFB  
Green PC  
Cool PC  
West PC

1333 00

streaked CFB  
white CFB  
wet C  
Patchy C  
shrimp CFB

Marshy Area S

---

End



1833 00