

107308

tom  
22 Sep 82  
1.20

37° 2' N  
110° 12' W

I C

A rivine flat  
droppings C  
B land C

"

I

A top  
down  
flat C  
B High low  
interface C

S.2 light brown C  
dusty C  
smooth C  
Sandy PC  
hot PC  
dry PC  
dry C  
vally C

A1? neat  
Breaks

107301

(2)

S-2 dry shubbery c  
acidic smells ab.

37° 2' N

110° 12' W

I

A wavy  
B —

"

I

A flat  
B land PC

S-2 light brown PC  
hard PC  
sandy  
smooth c  
rustling noises ab.

#

Breaks

"

I

c

A flowing  
chopping  
B water

S-2 smooth  
and  
Breaks

1073 01

③

light brown land  
dusty smooth  
dry hot  
valley.

37° 2' N  
110° 12' W

9

A curving  
B valley. C

S-2 light brown  
large C  
open C  
dusty C  
dry C  
hard C

A1 Breaks

S-2 ridges C  
A1 draw  
pretty

1073 01

④

37° 2

I

A curving  
B deep valley c

AI Break.

S-2 tingling.

A large deep  
valley c

lt. Brown  
hard  
smooth

Breaks

37° 2' N  
110° 12' W

I

A high flat  
B valley plateau c

A open  
B valley

S-2 green ab  
stratified c  
brown c  
grey c  
red c

1073 01

5

points pc

Soil breaks  
grand canyon.

S-2 dry smell c  
acid smells ab.  
had grainy texture c

37° 2' N  
110° 12' W

I

A. flat +  
cong breaks.

"

I

A flat + smooth  
pc  
B land

S-2 sandy  
hard  
large  
vast  
open / C

horizon

A/Breaks gigantic  
vista

2 min break.

Buttes C

tall skinny buttes C

large flat bottomed  
valley C

18

A flat top  
down

B large valley C

S.2

deep ab.

wide C

long C

Emense C

A1 awesome.

Break. —

End.

37° 2' N  
110° 12' W



A - Rising - fat droppings  
B - land C

37° 2' N  
110° 12' W



A Top down flat C  
B high / low  
interface land.

S-Z

light Bounce  
dusty C  
smooth  
sandy PC  
Hot PC  
any PC  
dry C

Valley C  
Next AI Break

5-2 <sup>(2)</sup>  
dry shales  
acidic smells of


37° 2' N  
110° 12' W



A - Wavy

B - \_\_\_\_\_

37° 2' N  
110° 12' W




A - flat

B - land Pc

5-2 light brown<sup>Pc</sup>  
hard Pc  
sandy  
smooth c  
Rushing moises  
CFB

Break  
~

37° 2' N  
110° 12' W

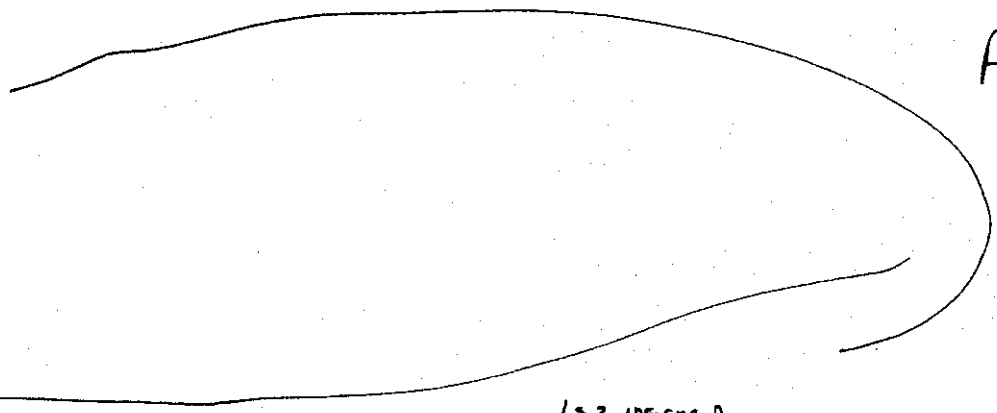


A - flowers  
drooping  
B - water  
S-2 smooth

Con. Break

Valley  
light Brown land  
dusty, smooth dry  
probably hot

37° 2' N  
110° 12' W



A - curvies  
B - Valley  
S-2  
light  
Brown  
large


1073 01

Open c (4)  
dusty c  
dry c  
hard c

AT Break

Pretty Ridges c

drab



A Curving

B deep Valley c

AT Break


Tingling

large Deep Valley c

light brown  
hard  
smooth  
Open any

Beck

37° 2' N  
110° 12' W



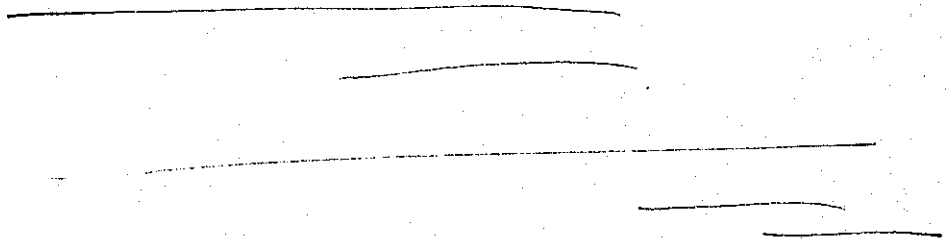
A high Alt c  
B ~~land~~ Plateau c  
A Open  
B Valley

S-Z  
green CFB  
streaked c  
Brown c  
Grey CFB  
Red c

Ad Breck Points PC  
Grand Canyon

dry swells c  
acid swells CFB  
hard grainy texture c


37° 2' N  
110° 12' W



A - flat  
AND  
Vast

Conf Breck

37° 2' N  
110° 12' W



A flat and smooth PL  
B land


S2 sandy  
hard  
large  
Vast  
Open  
horizon

~~ABreck~~  
gigantic  
2 minute Breck

Buttes c

tall skinny Buttes c

large flat bottomed  
Valley c



A- flat top  
down

B- large Valley

5-2 deep c

wide c

long c

emense

1073 01

AT Break  
awsome

⑧

End

Thank-goodness

