

Tom
15 Sep 82

1227 00

1.45

43° 35' S
170° 12' E

9

A curving. pc
B -

A solid.
B land. C

A solid
B land c

11

9

A curving
B land pc

S.2 rocky c
ground c.
grainy c
steep c

Bad Breaks
steep cliff. N

S.2 sparse veg.

1227.00

43° 35' S

170° 12' E

I

A rising fallins
flat
B ridge
W vally C

"

S.2 water cef PC

"

I

A down
B cliff PC

S.2 brown
green PC
ridges C
rocky C
dry cef
paths cef
large vally C
trees N

③

1227 00

Al Breaks
Arizona

43° 35' S

170° 12' E

9

A rising
B land c

S-~~g~~ green c
 trees c
 rough c
 Brown c
 rocky c
 sandy cf.
 dry cf
 coal c
 wind pc
 outdoor pc
 smells
 gritty pc
 old smells cf
 Shop rocks

Al Breaks
 feel very high
 wide open area
 below me

1227 00

43° 35' S

170° 12' E

f

A angles ↓
flats

B Butte's
def.

"

f

A Miss
Break

S-2? brown
dry
rocky c
cluttered def
height c
coal c

"

f

A down
rolling

B -

S-2? -

1227 00

43° 35'S

170° 12'E

I

A —
M Breaks

11

I

A smooth
B —

S-2 cold c
white c

Real Breaks

snow. c
snow mixed w
ruchs c

I

A Squiggly
B —

S-2? cold c
wet pc
manmade
sunny. cfb

1227 00

43° 35'S
170° 12'E

7

A conf
M Breaks

Aut Breaks

SNOW ROCK

A cold
B snow

A solid.
B rock.

End.

1227 00

43° 35' S
170° 12' E




Tom
15 Sept 82
1345

A - Curving pc
B -

A Solid
B land AB C

A Solid
B land BELOW C

43° 35' S
70° 12' E



A Curving
B land PC

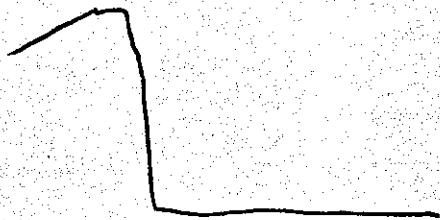
S-2
Rocky c
Brown c
grainy c
steep c

Asp Breed
Steep Cliff
- NS -
spar net

②

1227 00

43° 35' S
170° 12' E



A rising falls flat

B Ridge w/ valley
C

~~43° 35'~~

43° 37' S
170° 12' E



S-2 Water ^{CFB}
_{MBC}

A Down

B cliff PC

S-2 Brown PC

Green PC

Ridges C

Rocky C

Dry CFB

→ Paths CFB

large valley

tree ^{MS}

Aoz Break
Arizona
mountains near Site

143° 35'S
170° 12' E



1227 00

A rising

B land

- S-2 green PC
- tree EFB PC
- Rough C
- Brown PC
- Rocky C
- Sandy CFB
- Dry CFB
- Coal C
- Wind sand
- Outdoorsands PC
- Smells
- gitty PC
- Old Smells CFB
- Sharp Rocks PC

AI Beak

Vary High
PC Wide open
area

1227 00

43° 35' S
170° 12' E



A - Angler flats
B - Buttes CFB

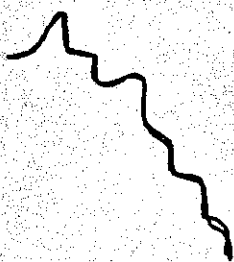
43° 35' S
170° 12' E



A - Miss Breck
B -

S-2
Brown
Dry
Rocky C
Cluttered CFB
Height C
Cool C

43° 35' S
170° 12' E



A - down/rolling
B -


S-2 -

43° 35' S
170° 12' E



1227 07
A - Miss Break
B -

43° 35' S
170° 12' E



A - Smooth
B -

S-2 Cold
White

A or Beck
Snow C
Snow mixed w/ rock

A Spistle
B -
S-2
Cold
ultra
Mammal
Summer
CFS
|

1227 00

113° 35' S
170° 12' E



A- Miss Break
Confusion Break

AOL Breaks

S/R interface

A Snow
B Snow

A Solid
B Rock

End
u



Arms
Cook

Asman
rough
as land
breath-
Other
ant-size
ummit,
ith ice

rbor 17
ousand
eyond
erilous
ledges,
ned for
Everest

owned
rake's.
7 girls
Aus-
1 Aus-
; 496).
umped
ort to
Eng-

ld
plains
moun-
moun-
roads,
uth to
l, first
sed by
region
's, and
ests of
s bor-
nce.

ed the
f jade,
, tools,
itants
of de-
white